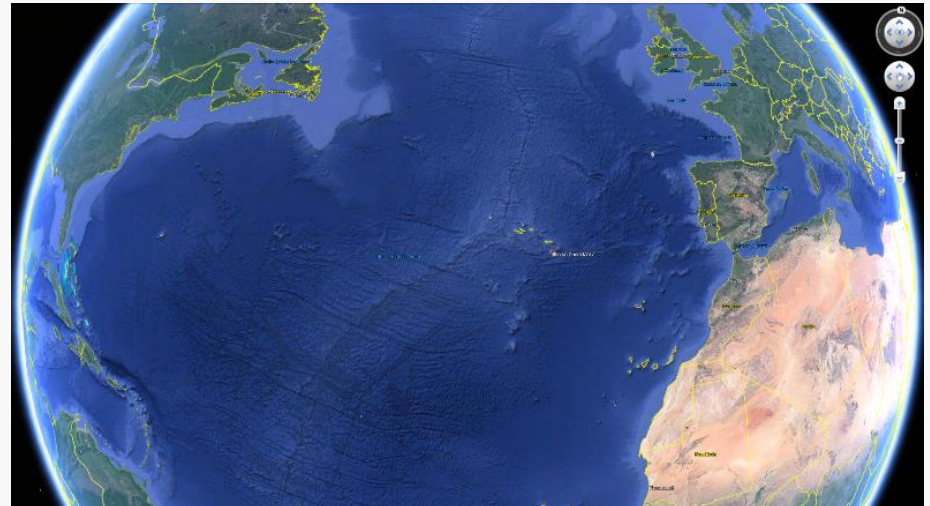


Azores and EO...

... an ongoing process...

Azores – a Space attractive location...

- ESA, ESTRACK - 2005... 2008...
- RAEGE Santa Maria – 2010...
- ESA, GALILEO – 2014...
- CanSat – 2015...



Network...

- **NEREUS – Network of Regions Using Space Technologies** | AZORES – founding member – 2008...



- **Copernicus Relay & Copernicus Academy**
2017...



Projects...

- **Doris_Net – FP7 CSA “Fostering downstream activities and links with regions” (2010)**



- **Improving Copernicus take-up among Local and Regional Authorities via dedicated thematic workshops (2015)**

- Service Agreement in the framework of a NEREUS-ESA Contract



Projects...

- **Copernicus Training and Information Session – 2017**

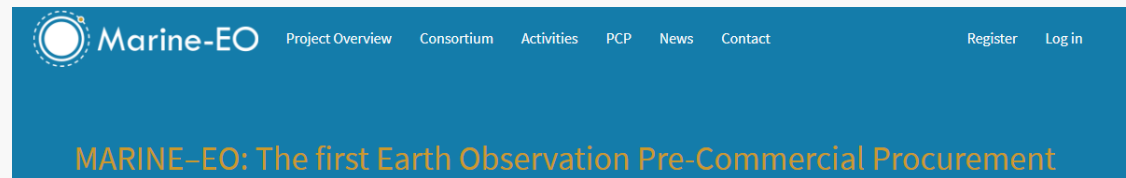


- **Copernicus Marine for Outermost Maritime Regions – 2019**



Projects...

- **MARINE-EO (H2020 PCP) – 2017/2020**



- **CAROLINE HERSCHEL Framework Partnership Agreement – 2018-2021**




Publications...

- **The growing uses of GMES/Copernicus across Europe's Regions**

- [ESA and NEREUS, 2012 and 2014]

- AZORES – Improvement of Vessel Detection by Satellite Radar Imagery, by EDISOFT



- **The ever growing uses of Copernicus across Europe's Regions**

- [EC, ESA and NEREUS, 2018]

- Azores
 - Sentinel-based azores regional forest inventory
 - The potential of a pre-commercial procurement approach in earth observation



Azores – a Space attractive location...

- Include SPACE  SMART SPECIALISATION STRATEGY
- Azores Space Strategy...

-  Enlarge Team
GIS/Copernicus
Expert

FUTURE ACTION...

... mobilize education sector for EO



www.eo4geo.eu



@EO4GEOtalks